

# School Walk Route

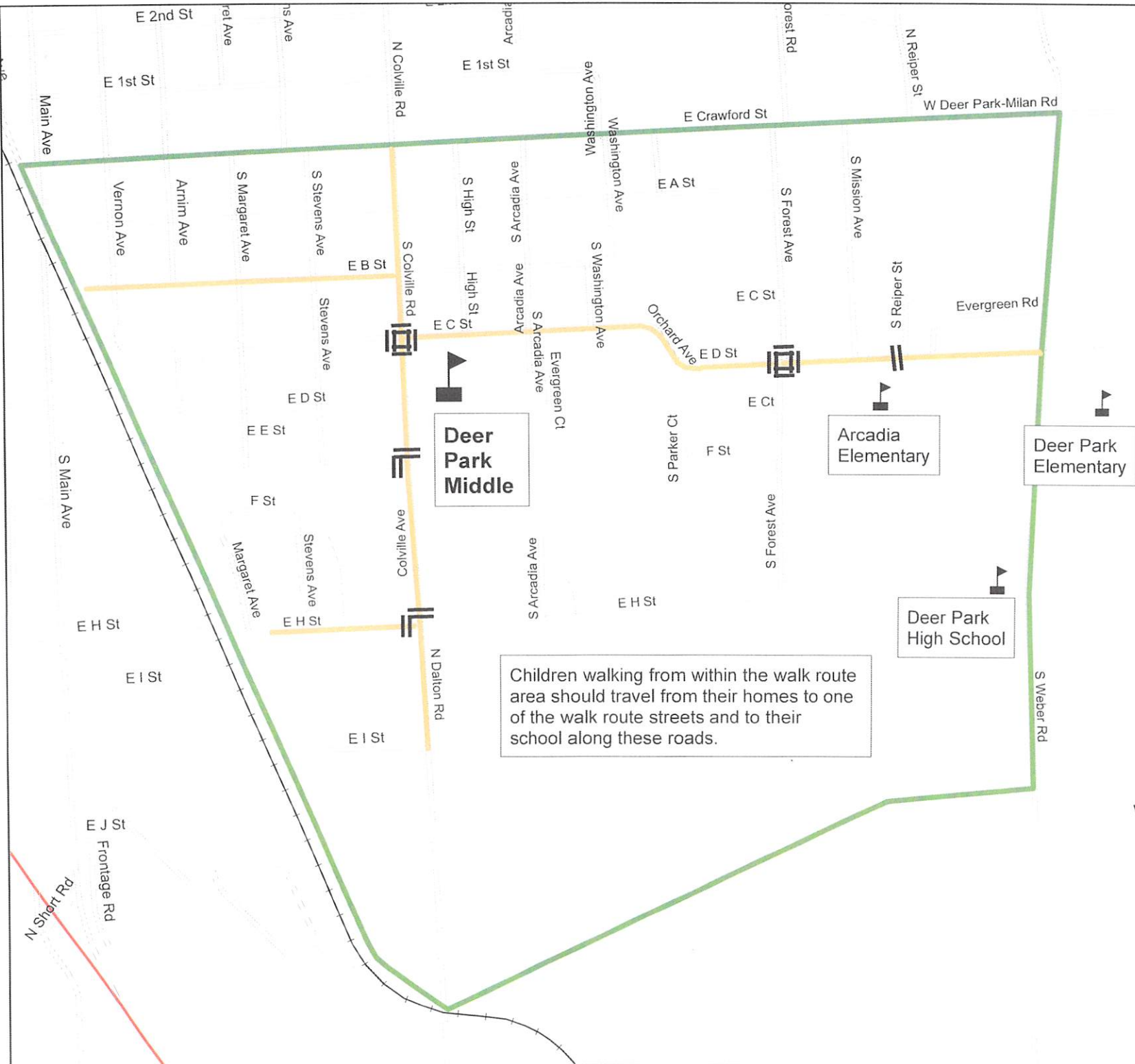
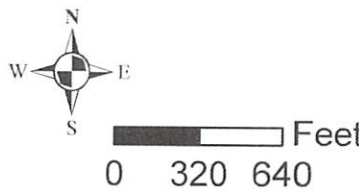
# Deer Park Middle School

Date: August 2012

-  School
-  Railroad
-  Walk Route Area
-  Walk Route
-  Crosswalk
-  Other Roadway
-  Local Roadway
-  Highway

Identified routes are marked in gold. Small children should be accompanied by adults and all pedestrians should follow the attached safety tips.

Map approved by: \_\_\_\_\_  
 Name \_\_\_\_\_  
 Date of approval \_\_\_\_\_



# School Walk Route

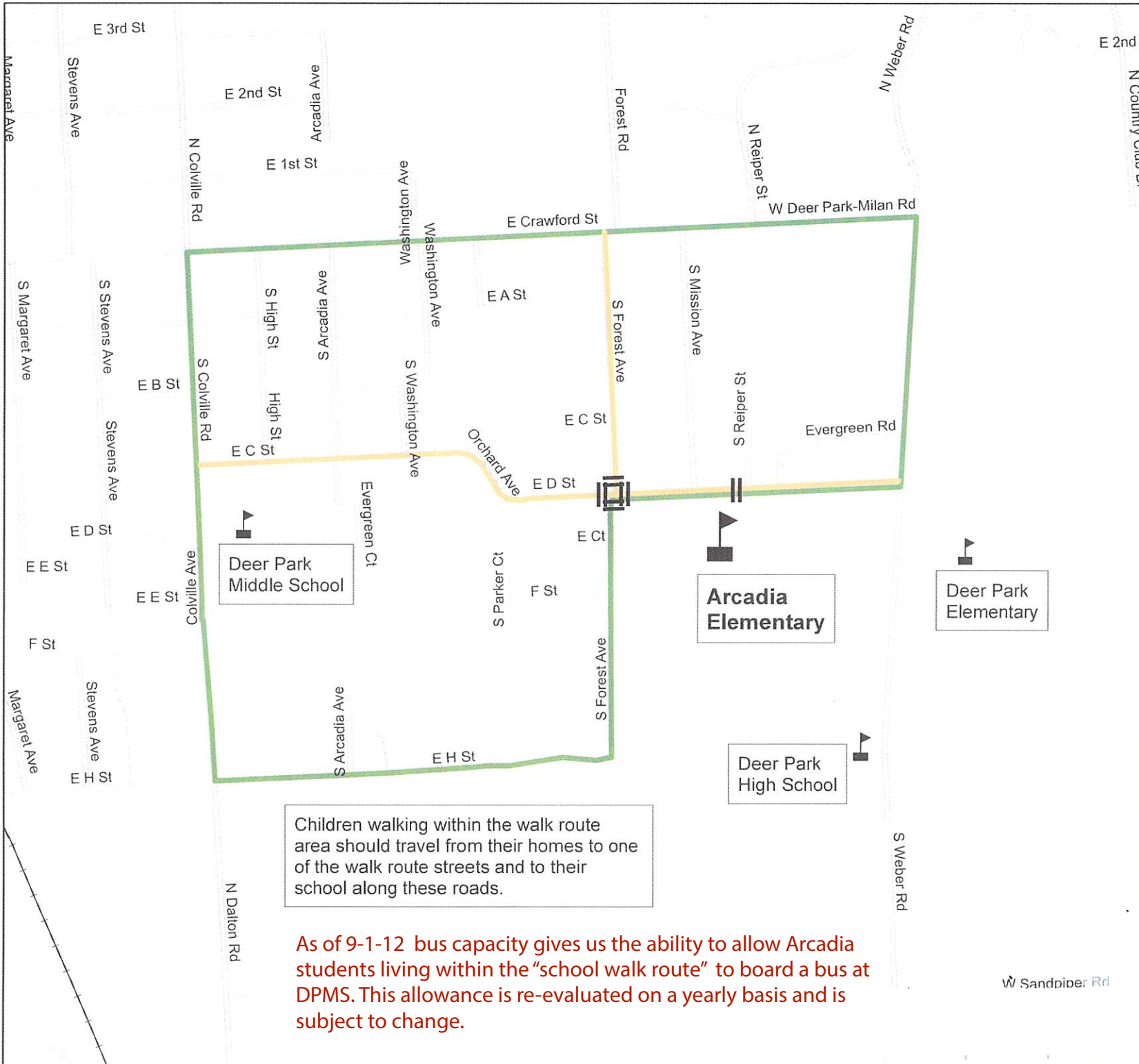
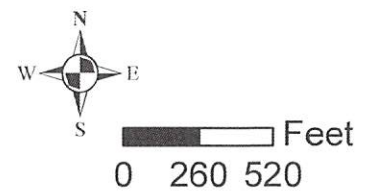
## Arcadia Elementary School

Date: August 2012

-  School
-  Railroad
-  Walk Route Area
-  Walk Route
-  Crosswalk
-  Other Roadway
-  Local Roadway
-  Highway

Identified routes are marked in gold. Small children should be accompanied by adults and all pedestrians should follow the attached safety tips.

Map approved by: \_\_\_\_\_  
 Name \_\_\_\_\_  
 Date of approval \_\_\_\_\_



Children walking within the walk route area should travel from their homes to one of the walk route streets and to their school along these roads.

As of 9-1-12 bus capacity gives us the ability to allow Arcadia students living within the "school walk route" to board a bus at DPMS. This allowance is re-evaluated on a yearly basis and is subject to change.

# Deer Park High School

Date: August 2012



- School
- Walk Area
- Walk Route
- Round About
- Crosswalk
- Highway
- Local Roadway
- Other Roadway

Identified routes are marked in gold. Small children should be accompanied by adults and all pedestrians should follow the attached safety tips.

Map approved by:

Name \_\_\_\_\_

Date of approval \_\_\_\_\_

Children walking within the walk route area should travel from their homes to one of the walk route streets and to their school along these roads.

